








Key

-  Order Limits
-  250m Study Area
-  Petroleum Exploration Development Licence (PEDL)

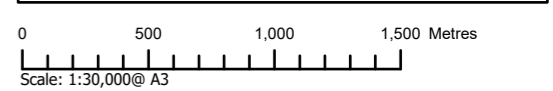
Lincolnshire Minerals and Waste Local Plan Core Strategy (June 2016)

-  Area of Search
-  Sand and Gravel Minerals Safeguarding Area

Nottinghamshire Minerals Local Plan 2021

-  Sand and Gravel Minerals Safeguarding Area
-  Sand and Gravel Permitted Sites

Layers: Lincolnshire County Council, 2023; Nottinghamshire County Council, 2023; Lanpro, 2023
Base map: Reproduced from Ordnance Survey digital map data © Crown copyright 2021. All rights reserved. License number 0100031673



APFP Regulation: 5(2)(a)	Application Doc No. WB6.4.12.3
Ref: P2983_LPR_ZZ_ON_DR_Z_0234	Date: 09/02/2023
Drawn by: AZ	Checked by: ID

Figure 12.3
Minerals Resource Plans
Sheet 3 of 4

WEST BURTON SOLAR PROJECT
Minerals
Environmental Statement (ES)